
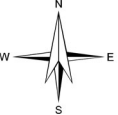





VGIN, Esri, TomTom, Garmin, SafeGraph, GeoTechnologies, Inc, METI/

 Information contained on this drawing is for graphical purposes only and is not meant to be used for engineering purposes.		SCALE	 CHARLES COUNTY GOVERNMENT Department of Planning and Growth Management 200 Baltimore St La Plata, MD 20646 (301)645-0627	DATE OCT 2024	Fall 2024 Water & Sewer Plan Application Amendments LOCATION MAP CHARLES COUNTY, MD
		DRAWN BY:			
		CHECKED BY:			