

 SUBJECT PROPERTY


 200 ft BUFFER

 ADJACENT PROPERTIES

03006001,200

Feet


Information contained on this drawing is for graphical purposes only and is not meant to be used for engineering purposes.



SCALE

DRAWN BY:

CHECKED BY:



CHARLES COUNTY GOVERNMENT

Department of Planning and Growth Management

200 Baltimore St  
La Plata, MD 20646  
(301)645-0627

DATE

JAN 2023

BRAGG PROPERTY

ZMA 22-02

ADJACENT PROPERTY MAP

CHARLES COUNTY, MD